Arizona Department of Environmental Quality Maps

ADEQ Drinking Water Systems
Nearest System to Impacted System

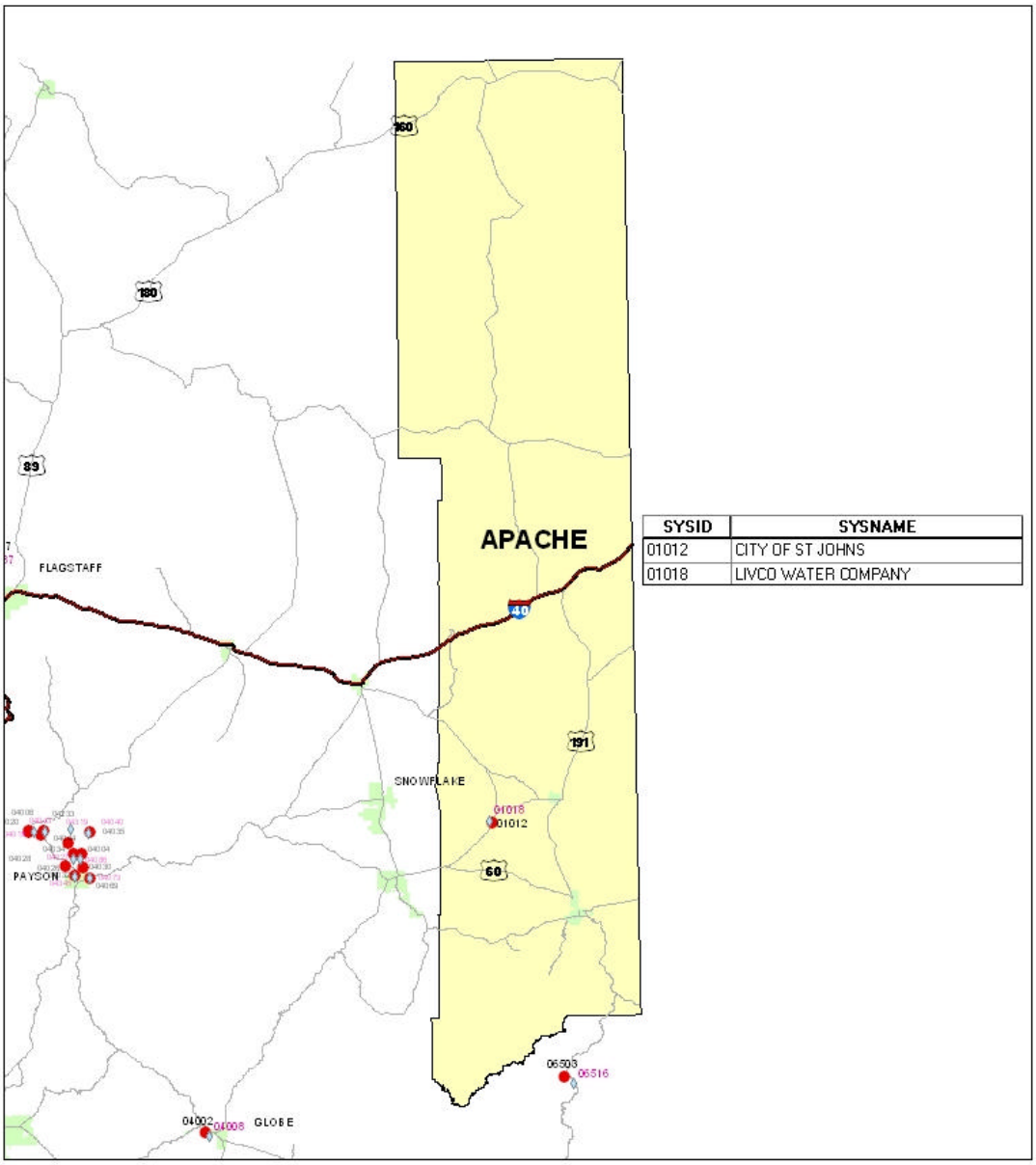

SYSID	SYSNAME
01012	CITY OF ST JOHNS
01018	LIVCO WATER COMPANY

Legend

- Impacted Drinking Water System
- Nearest Drinking Water System

0 10 20 40 Miles

N

ADEQ Drinking Water Systems
Nearest System to Impacted System

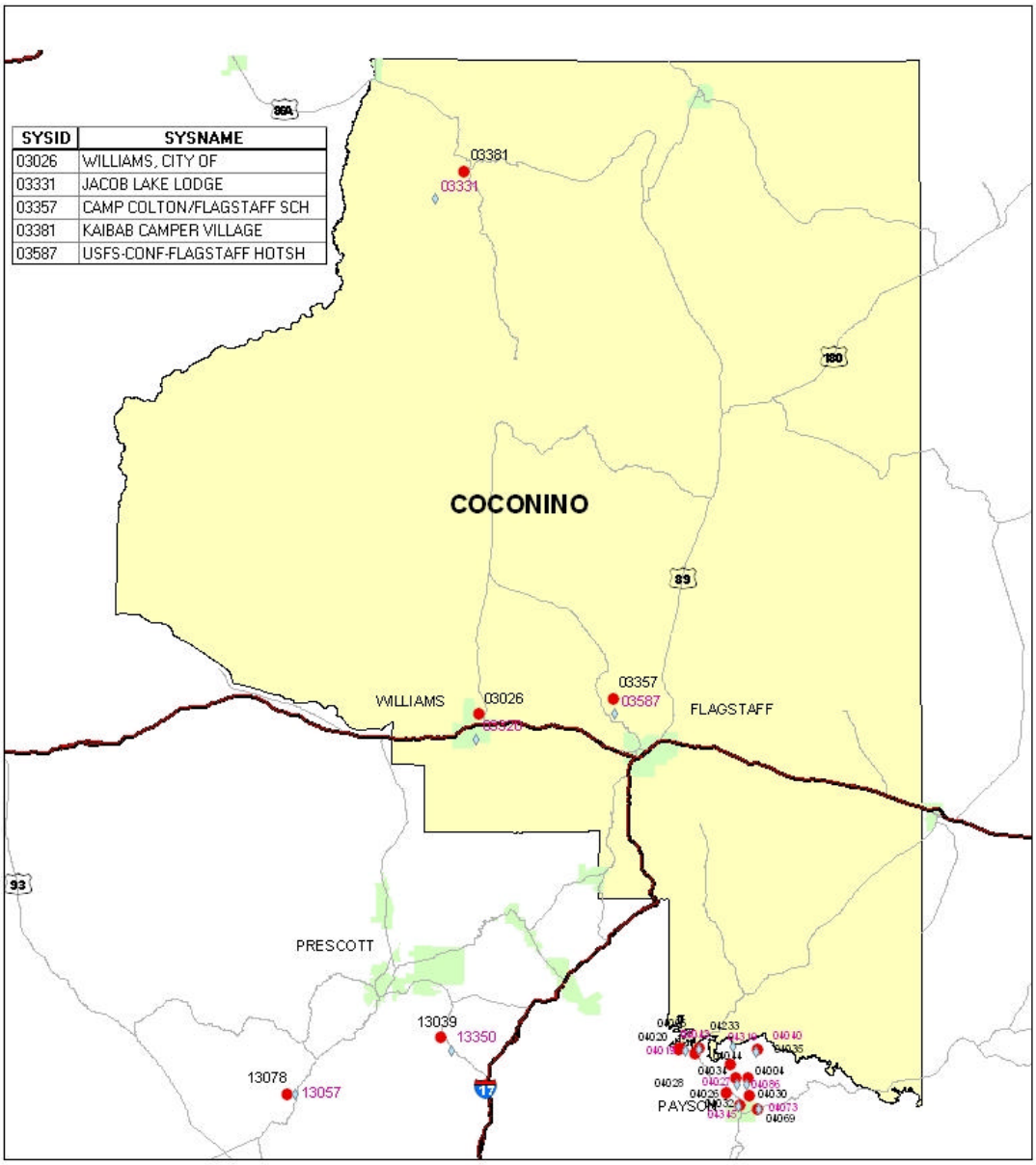

SYSID	SYSNAME
03026	WILLIAMS, CITY OF
03331	JACOB LAKE LODGE
03357	CAMP COLTON/FLAGSTAFF SCH
03381	KAIBAB CAMPER VILLAGE
03587	USFS-CONF-FLAGSTAFF HOTSH

Legend

- Impacted Drinking Water System
- Nearest Drinking Water System

0 5 10 20 Miles

N

ADEQ Drinking Water Systems
Nearest System to Impacted System

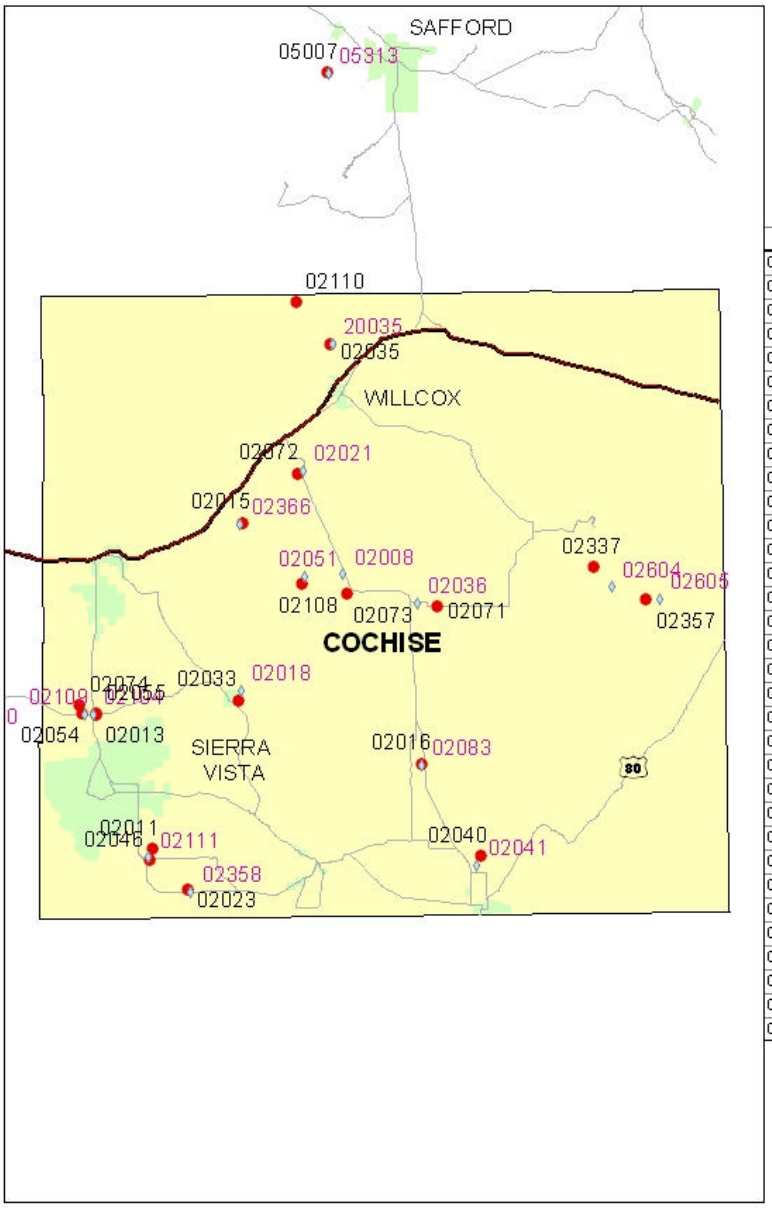

SYSID	SYSNAME
02008	CLEAR SPRINGS
02011	COCHISE WATER CO
02013	CORONADO ESTATES WATER C
02015	DRAGOON WATER CO
02016	MWC INC
02018	HOLIDAY WATER COMPANY
02021	C-D OASIS WATER COMPANY
02023	MIRACLE VALLEY WATER CO
02033	TOMBSTONE WATER DEPARTME
02035	CITY OF WILLCOX
02036	SUNIZONA WATER CO
02040	LESLIE CANYON WATER USER
02041	LACOSTA WATER USERS ASSOC
02046	HORSESHOE RANCH WATER CO
02051	CLEAR SPRINGS UTILITIES
02054	MUSTANG WATER CO
02055	SIERRA SUNSET WATER CO
02071	ASH CREEK ELEMENTARY SCHO
02072	COCHISE ELEMENTARY SCHOOL
02073	PEARCE ELEM SCHOOL
02074	CRYSTAL WATER CO
02083	MCNEAL ELEMENTARY SCHOOL
02104	WHETSTONE VILLAGE MOBILE
02108	GRAPEVINE CANYON RANCH
02109	GOOD SHEPHERD CHURCH
02110	WINCHESTER WATER CO
02111	RAINBOW COMMUNITY WELL
02337	PINE CANYON METHODIST CMP
02357	SOUTHWESTERN RESEARCH ST
02358	SOUTHERN AZ BIBLE COLLEGE
02366	THE THING-BOWLIN'S INC
02604	USFS-CNF-RUSTLER PARK
02605	USFS-CNF-CAVE CREEK

Legend

- Impacted Drinking Water System
- Nearest Drinking Water System

0 5 10 20 Miles

N

ADEQ Drinking Water Systems
Nearest System to Impacted System

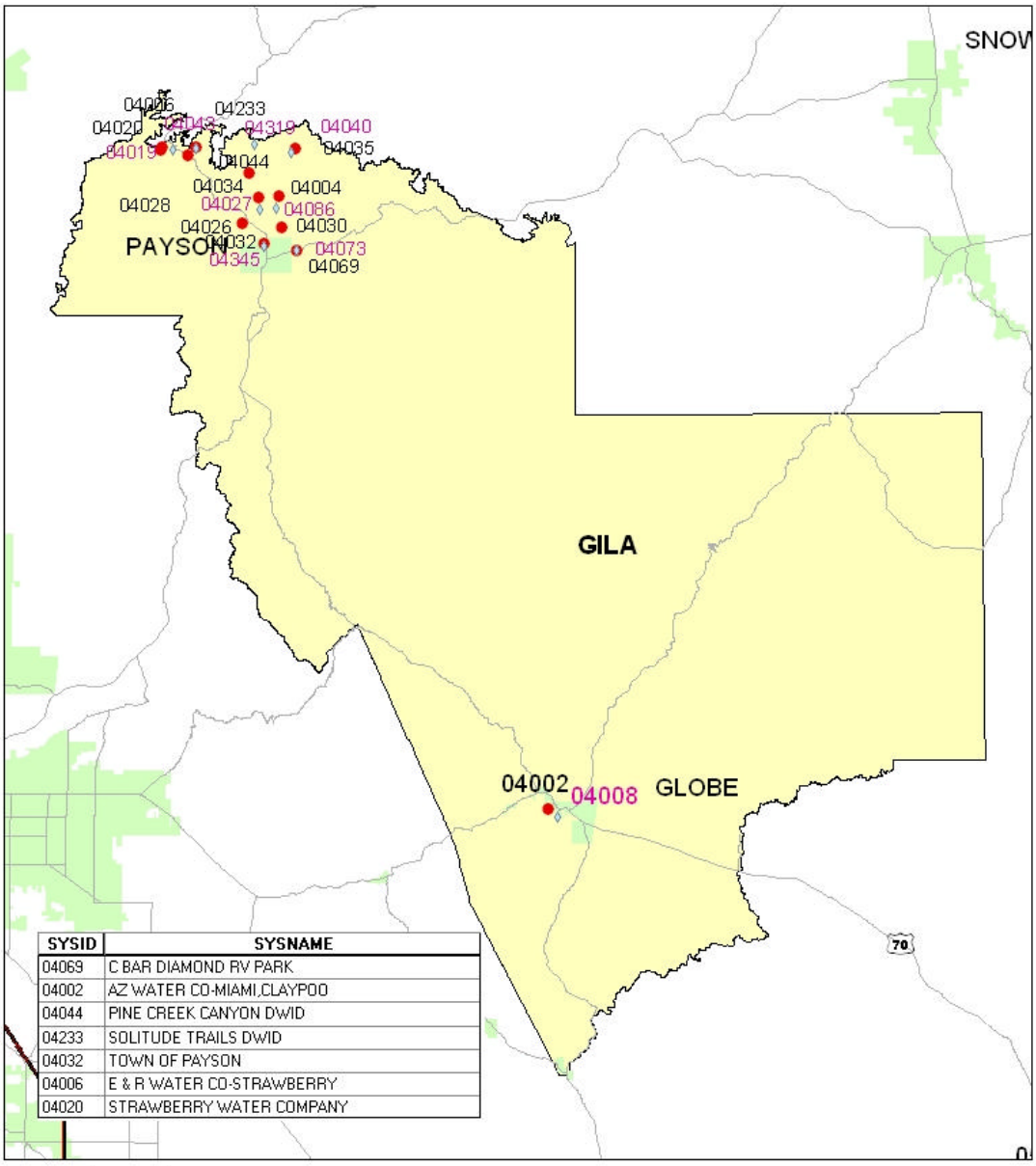

SYSID	SYSNAME
04069	C BAR DIAMOND RV PARK
04002	AZ WATER CO-MIAMI,CLAYPOO
04044	PINE CREEK CANYON DWID
04233	SOLITUDE TRAILS DWID
04032	TOWN OF PAYSON
04006	E & R WATER CO-STRAWBERRY
04020	STRAWBERRY WATER COMPANY

Legend

- Impacted Drinking Water System
- Nearest Drinking Water System

0 3 6 12 Miles

N

ADEQ Drinking Water Systems
Nearest System to Impacted System

SYSID	SYSNAME
05007	ASH CREEK WATER COMPANY
05313	AZ GAME & FISH-CLUFF RAN

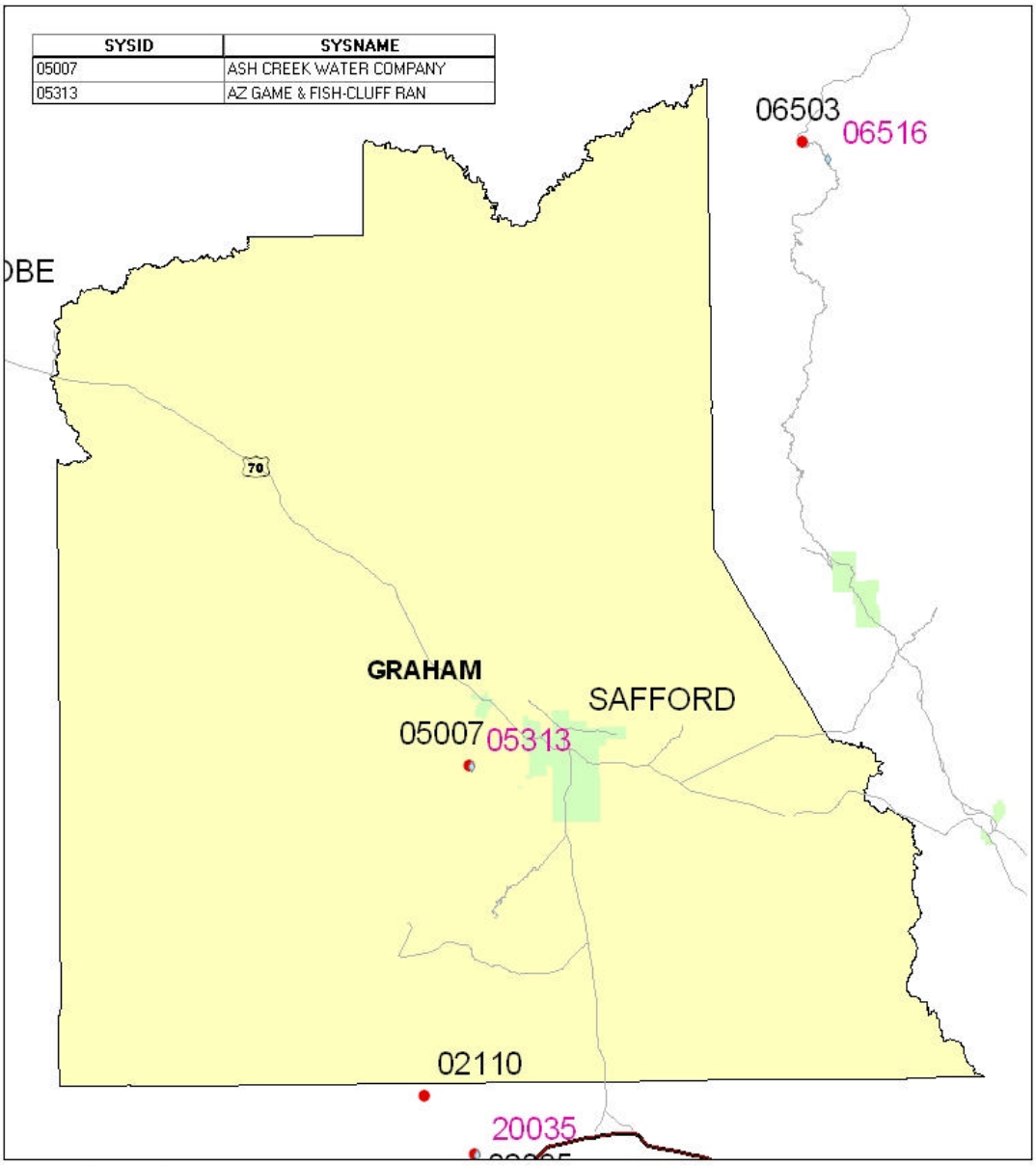

Legend

- Impacted Drinking Water System
- Nearest Drinking Water System

0 2 4 8 Miles

N

ADEQ Drinking Water Systems
Nearest System to Impacted System

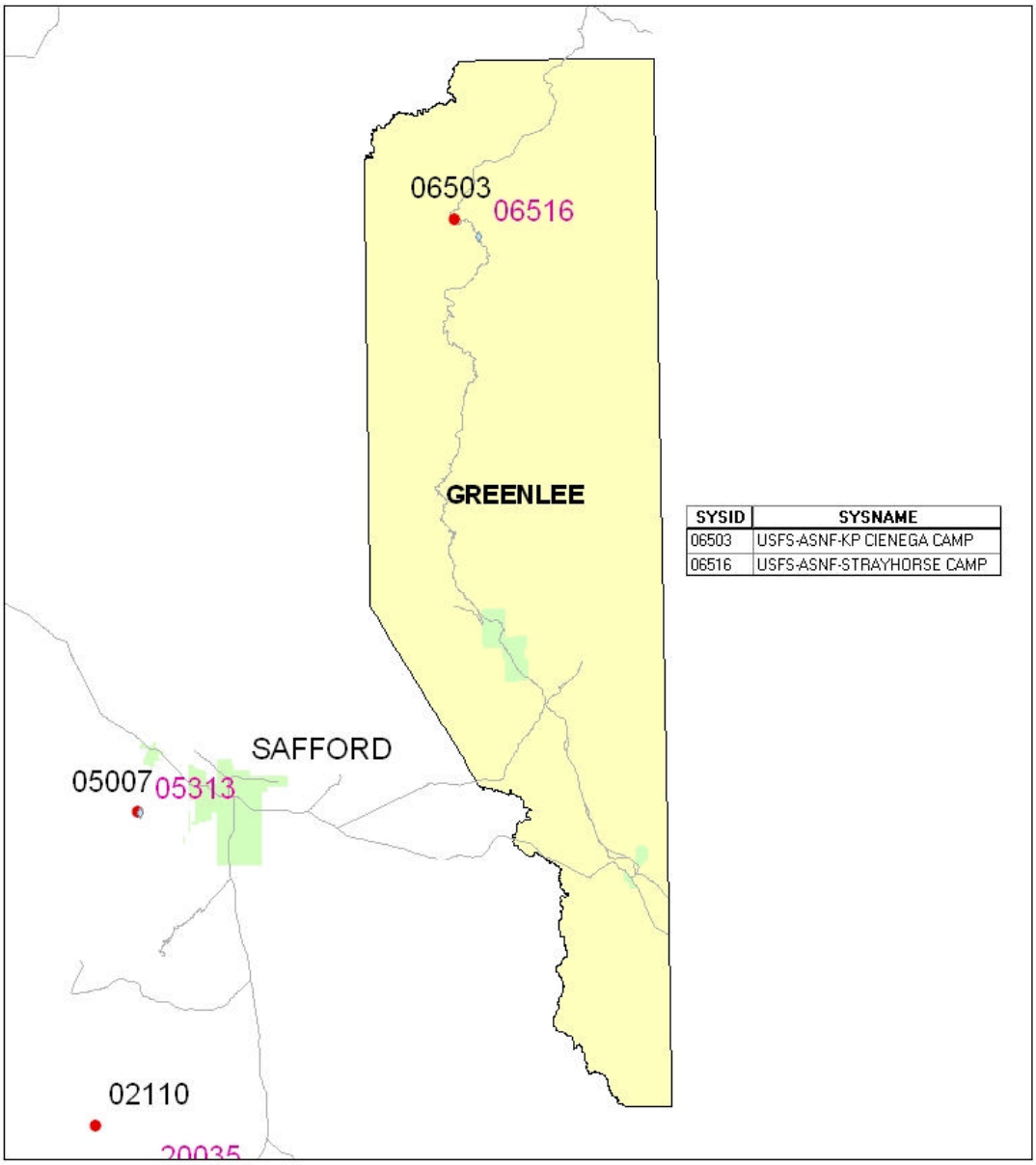

SYSID	SYSNAME
06503	USFS-ASNF-KP CIENEGA CAMP
06516	USFS-ASNF-STRAYHORSE CAMP

Legend

- Impacted Drinking Water System
- Nearest Drinking Water System

0 2.5 5 10 Miles

N

ADEQ Drinking Water Systems
Nearest System to Impacted System

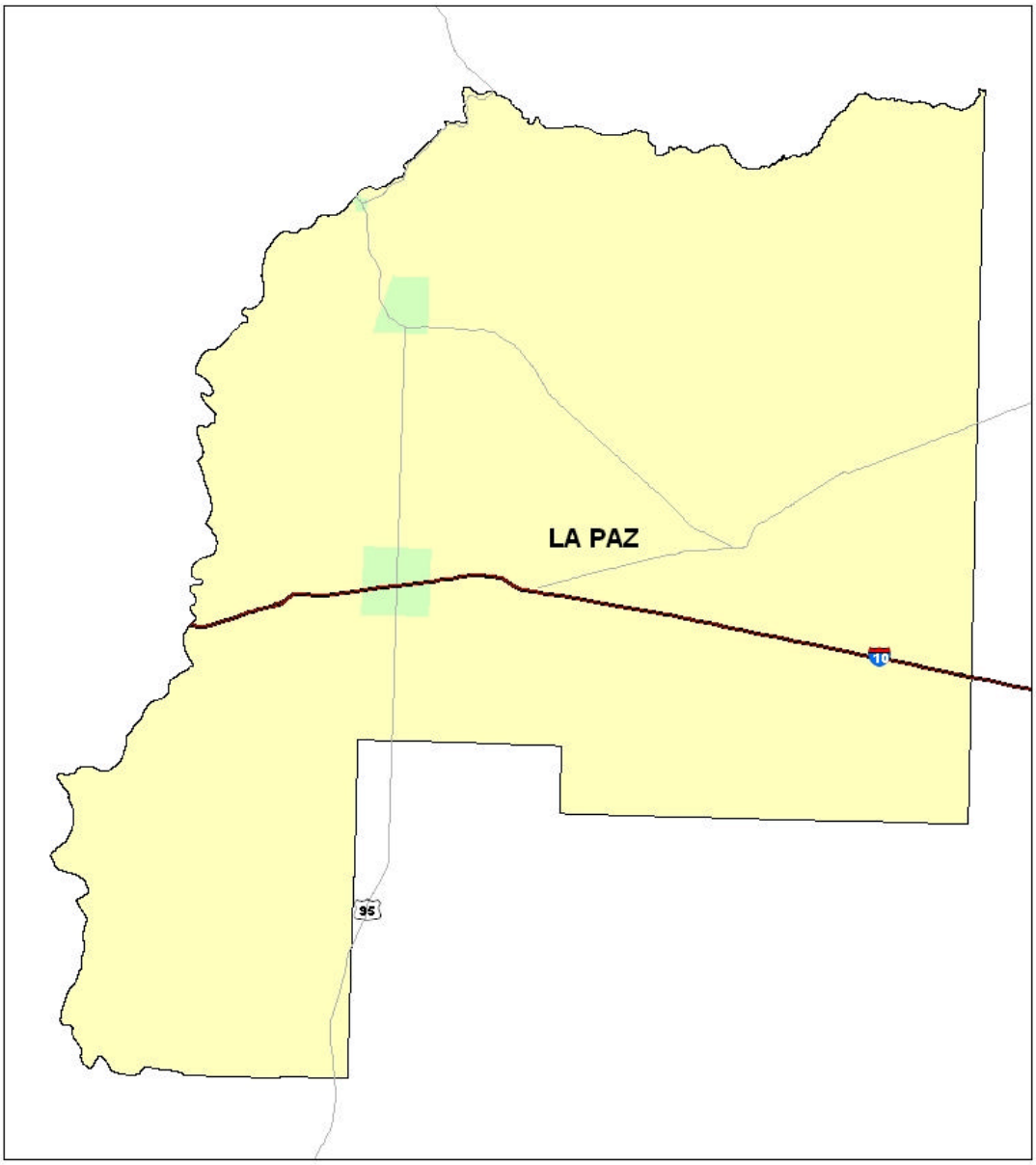

Legend

- Impacted Drinking Water System
- Nearest Drinking Water System

0 5 10 20 Miles

N

ADEQ Drinking Water Systems
Nearest System to Impacted System

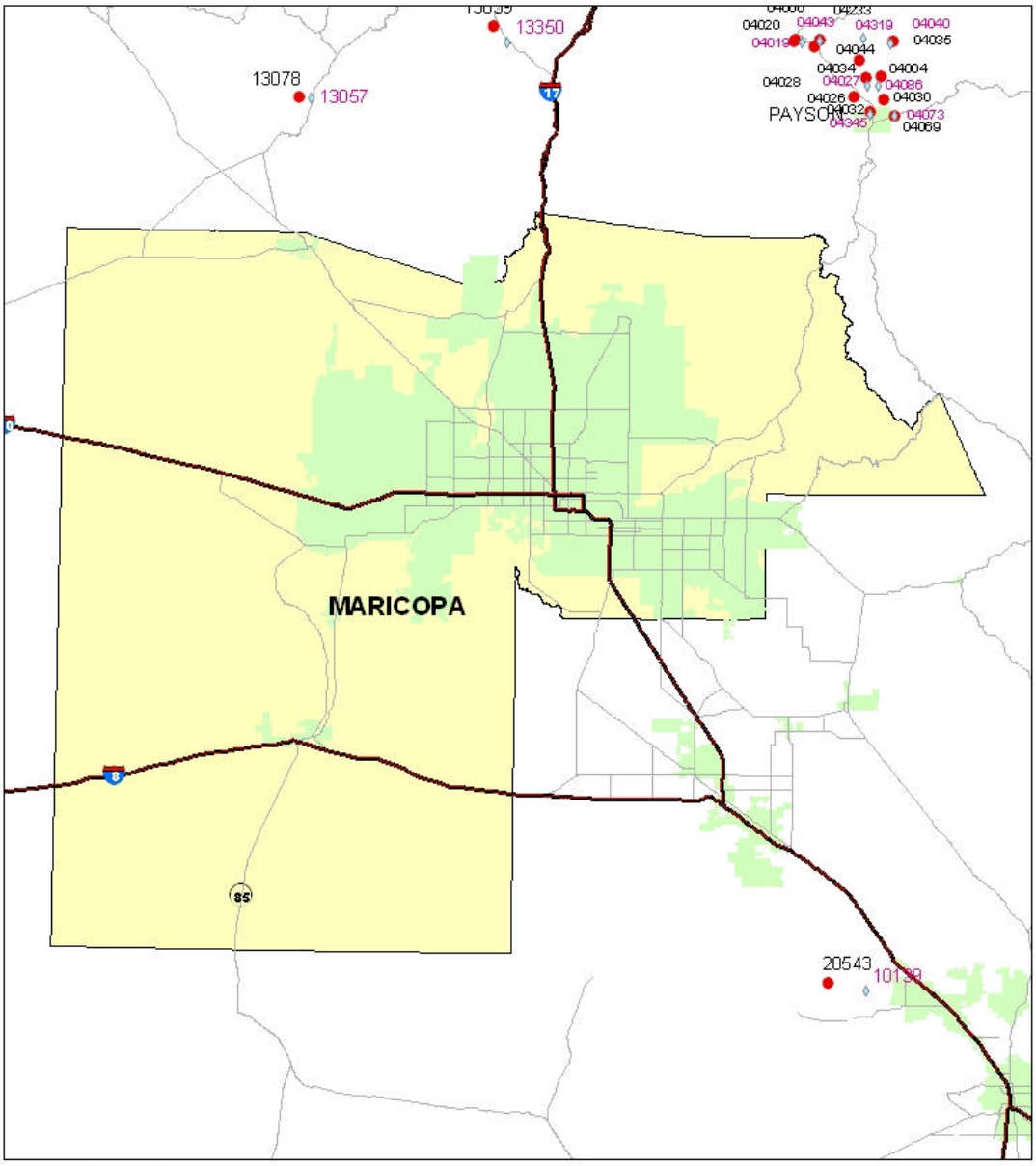

Legend

- Impacted Drinking Water System
- Nearest Drinking Water System

0 5 10 20 Miles

N

ADEQ Drinking Water Systems
Nearest System to Impacted System

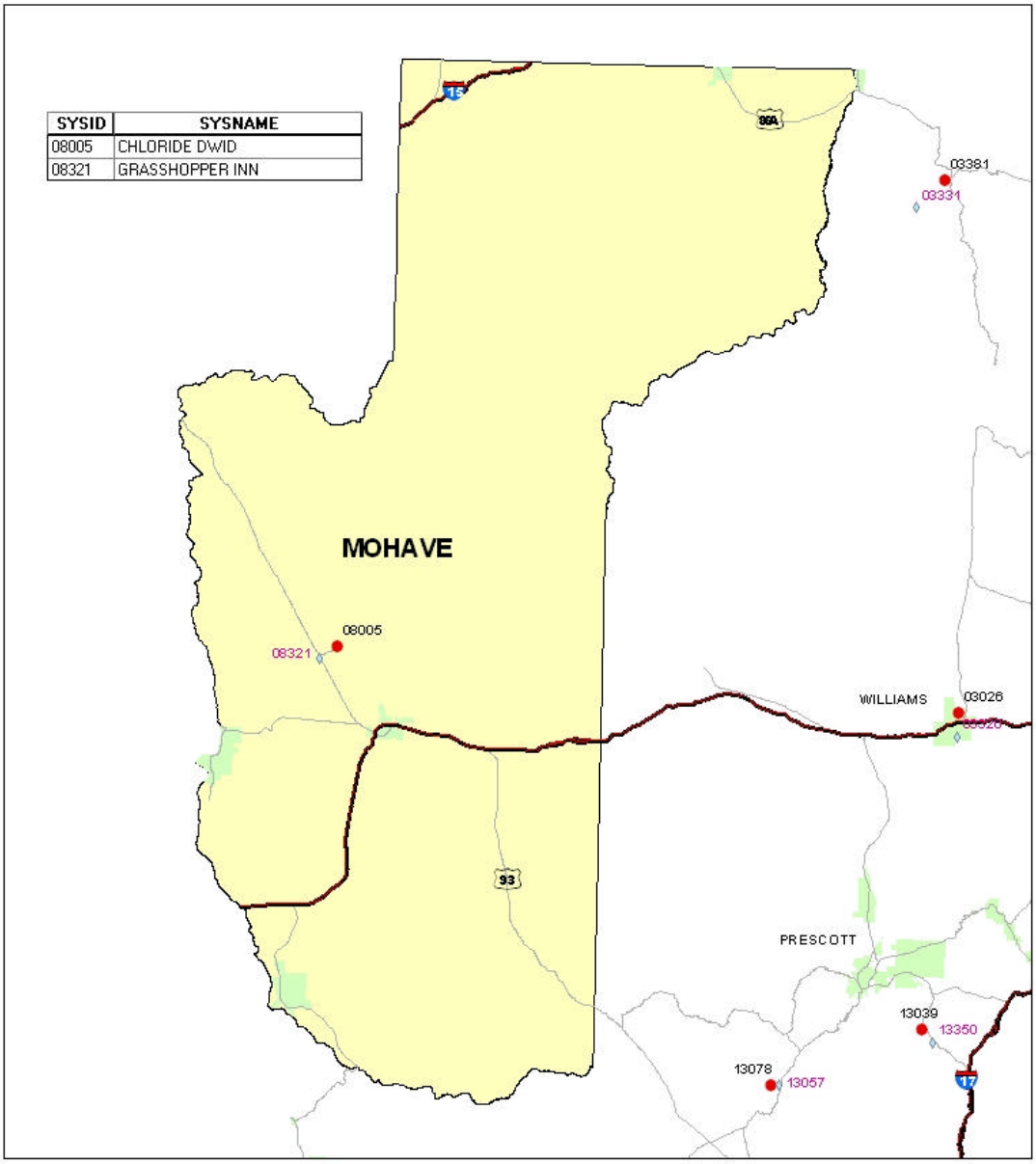

SYSID	SYSNAME
08005	CHLORIDE DWID
08321	GRASSHOPPER INN

Legend

- Impacted Drinking Water System
- Nearest Drinking Water System

0 10 20 40 Miles

N

ADEQ Drinking Water Systems
Nearest System to Impacted System

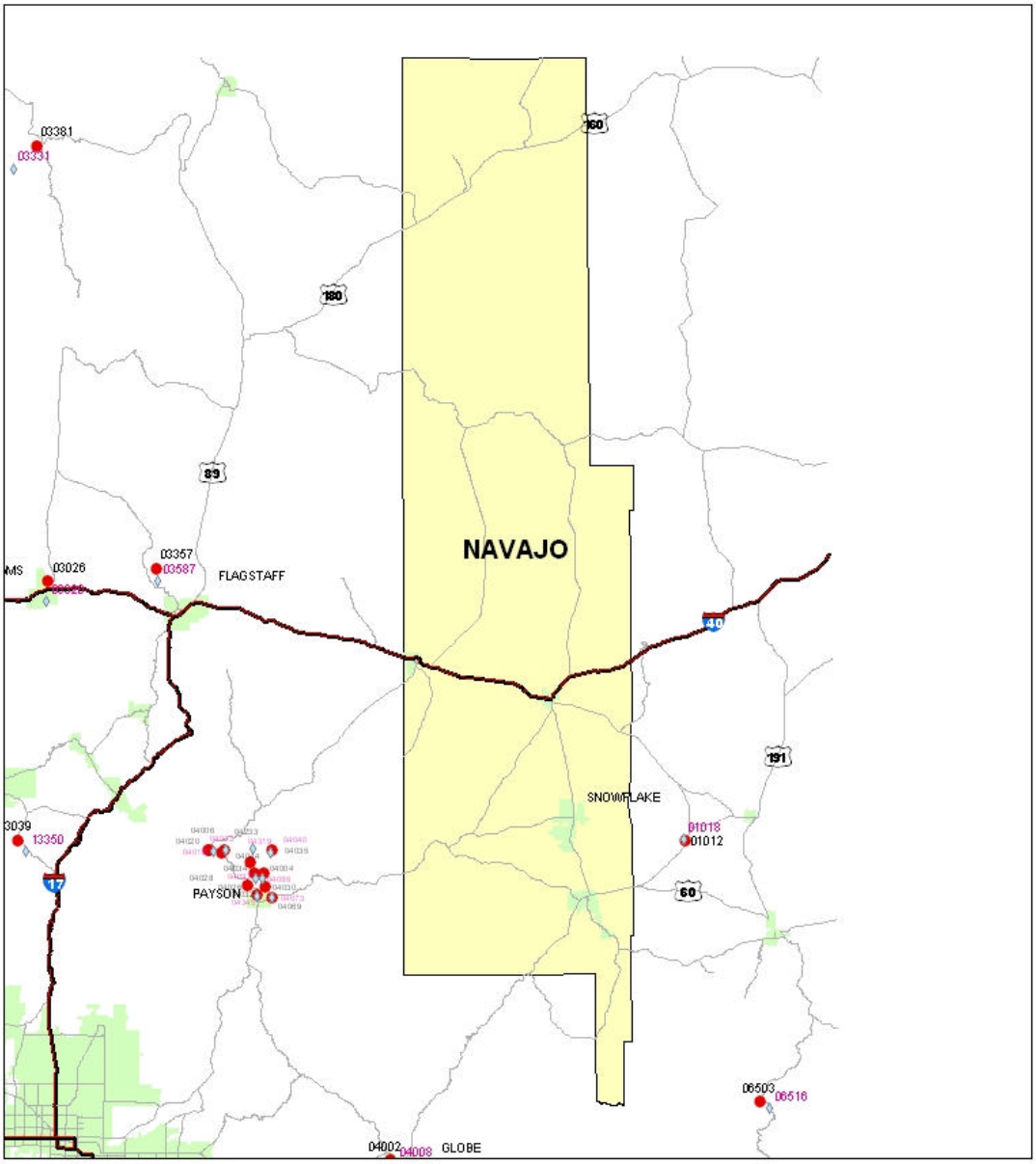

Legend

- Impacted Drinking Water System
- Nearest Drinking Water System

0 5 10 20 Miles

N

ADEQ Drinking Water Systems
Nearest System to Impacted System

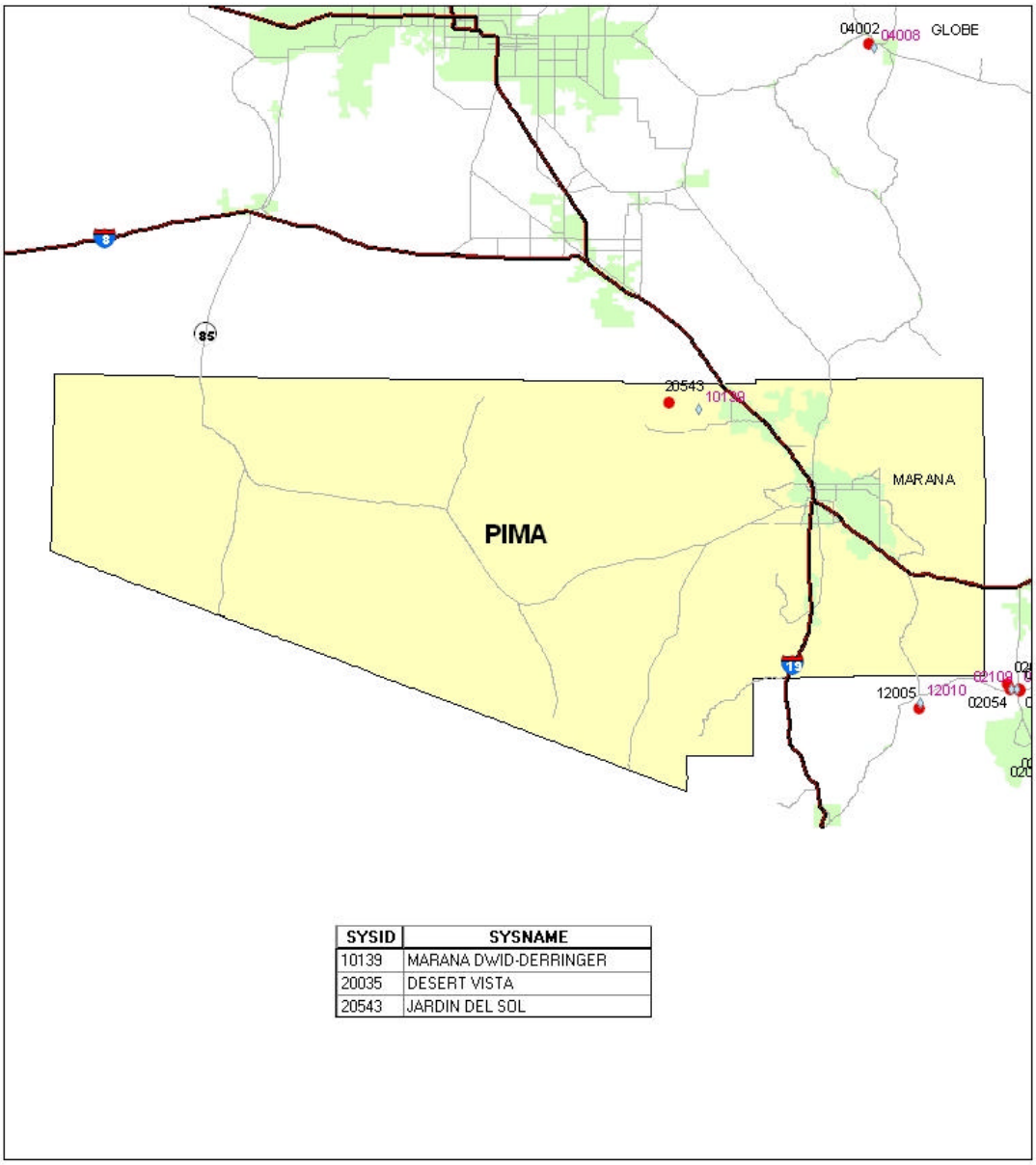

SYSID	SYSNAME
10139	MARANA DWID-DERRINGER
20035	DESERT VISTA
20543	JARDIN DEL SOL

Legend

- Impacted Drinking Water System
- Nearest Drinking Water System

0 10 20 40 Miles

N

ADEQ Drinking Water Systems
Nearest System to Impacted System

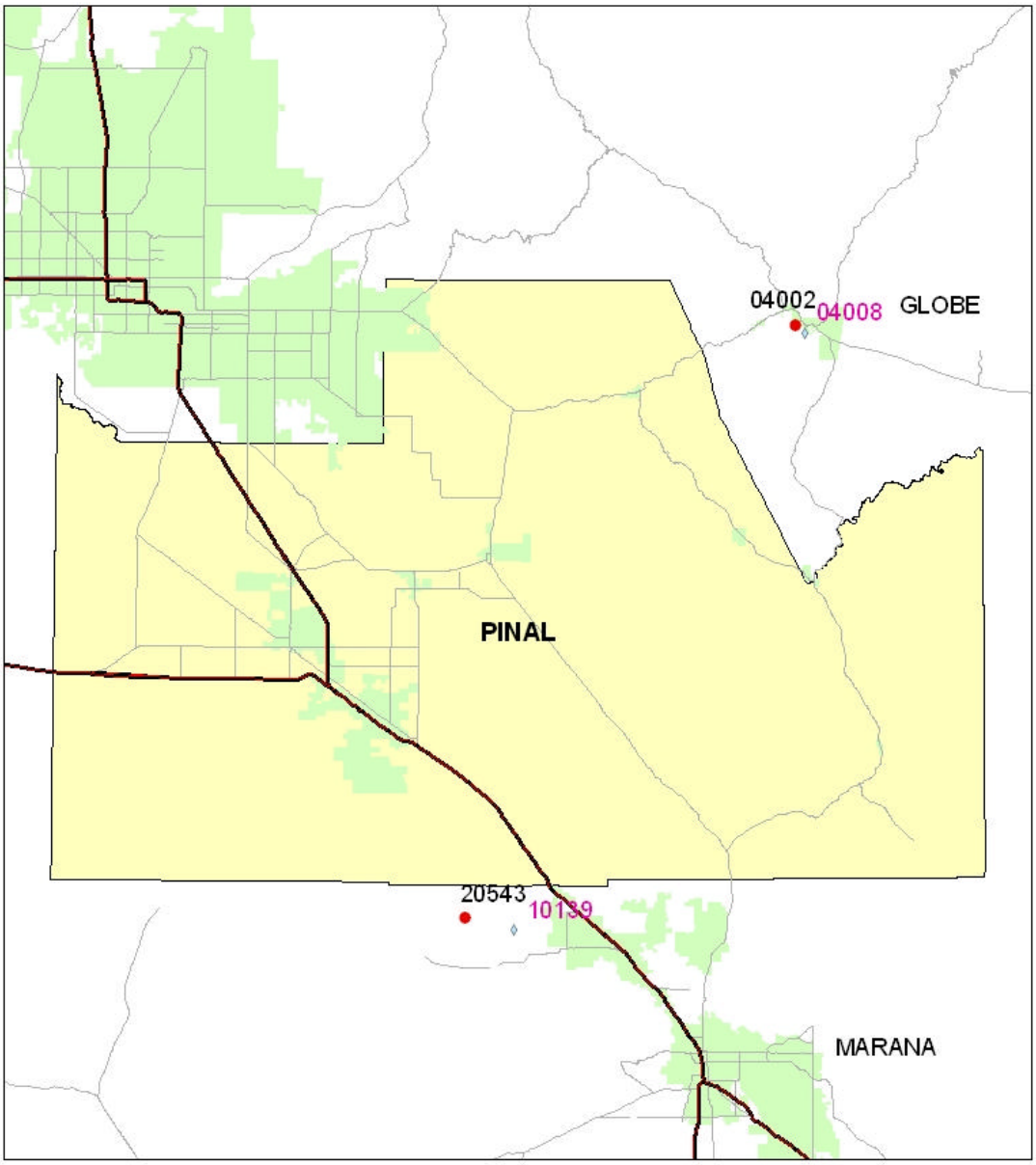

Legend

- Impacted Drinking Water System
- Nearest Drinking Water System

0 5 10 20 Miles

N

ADEQ Drinking Water Systems
Nearest System to Impacted System

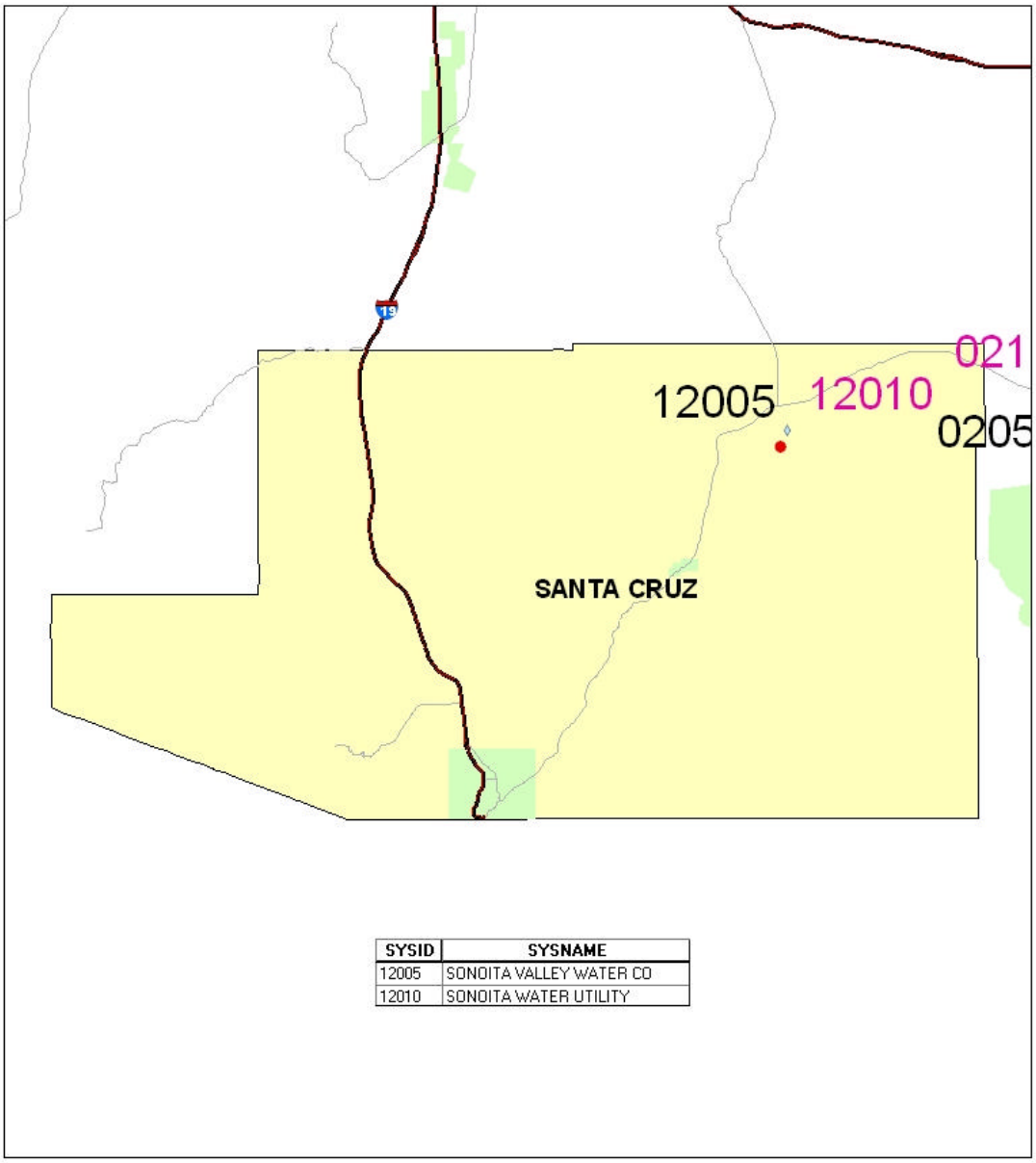

SYSID	SYSNAME
12005	SONOITA VALLEY WATER CO
12010	SONOITA WATER UTILITY

Legend

- Impacted Drinking Water System
- Nearest Drinking Water System

0 2.5 5 10 Miles

N

ADEQ Drinking Water Systems
Nearest System to Impacted System

SYSID	SYSNAME
13039	MAYER DOMESTIC WATER IMPR
13057	YARNELL WATER IMPROVEMEN
13078	PEEPLES VALLEY WATER CO
13350	HACKBERRY CREEK RANCH

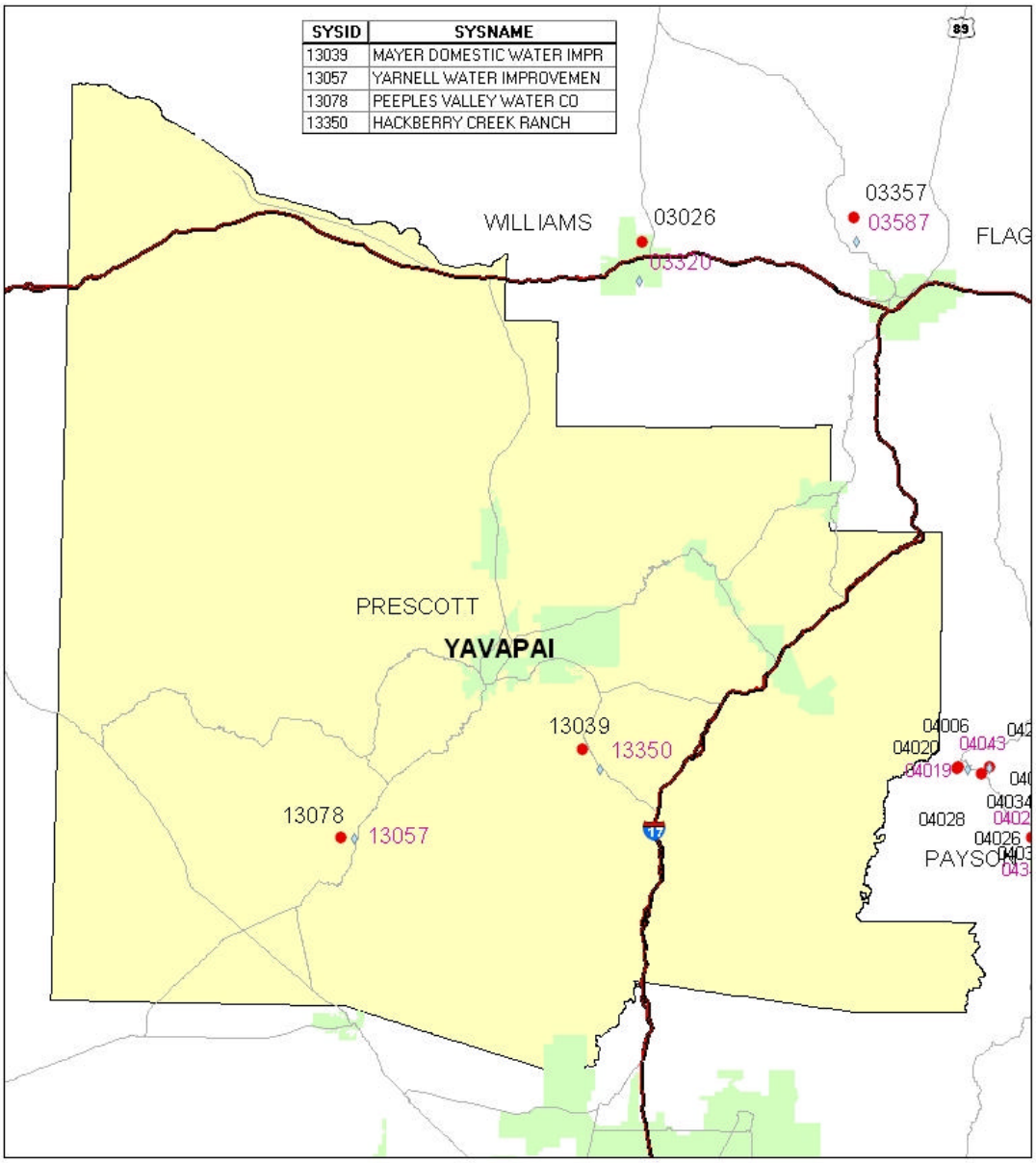

Legend

- Impacted Drinking Water System
- Nearest Drinking Water System

0 5 10 20 Miles

N

ADEQ Drinking Water Systems
Nearest System to Impacted System

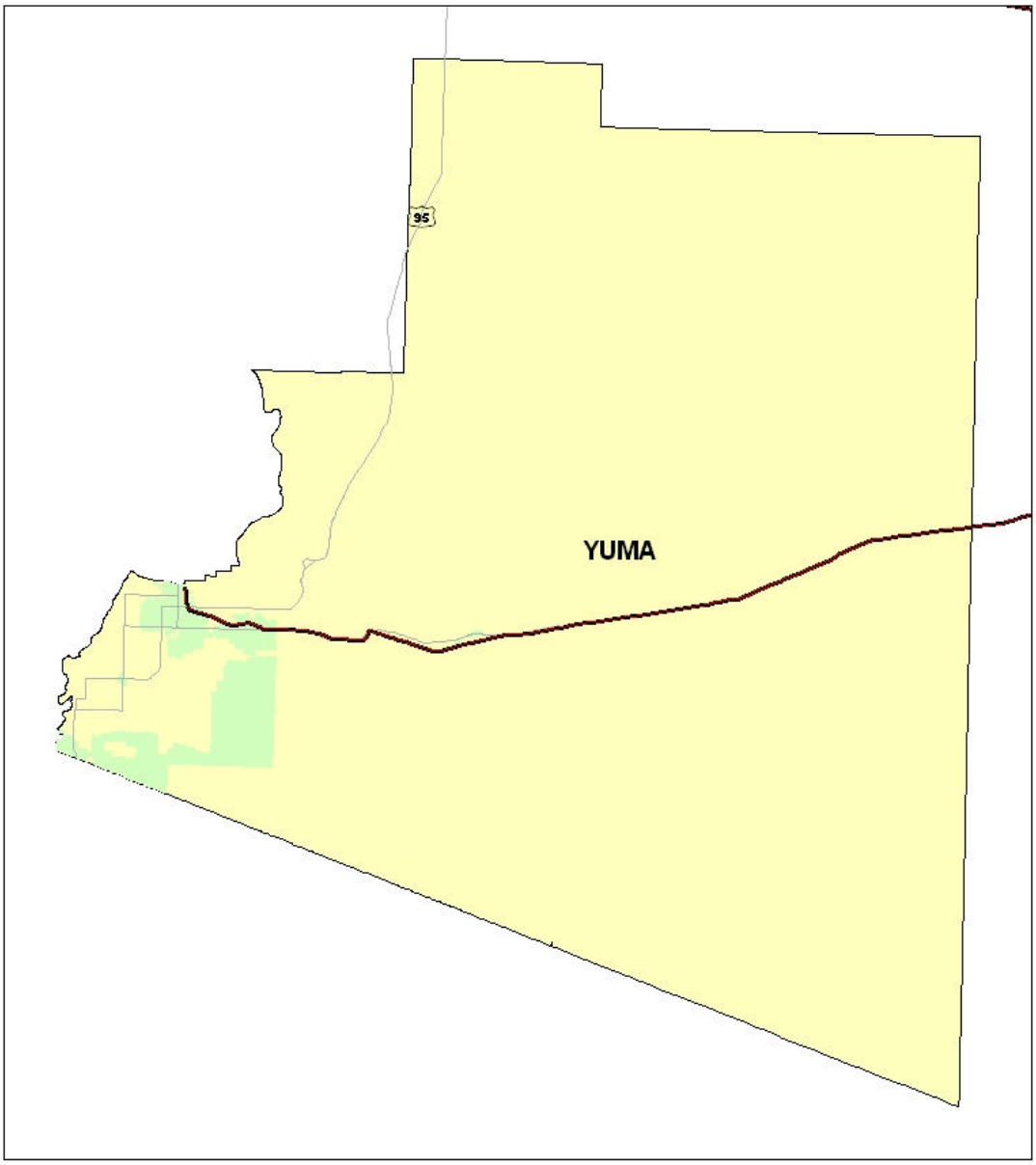

Legend

- Impacted Drinking Water System
- Nearest Drinking Water System

0 4.5 9 18 Miles

N